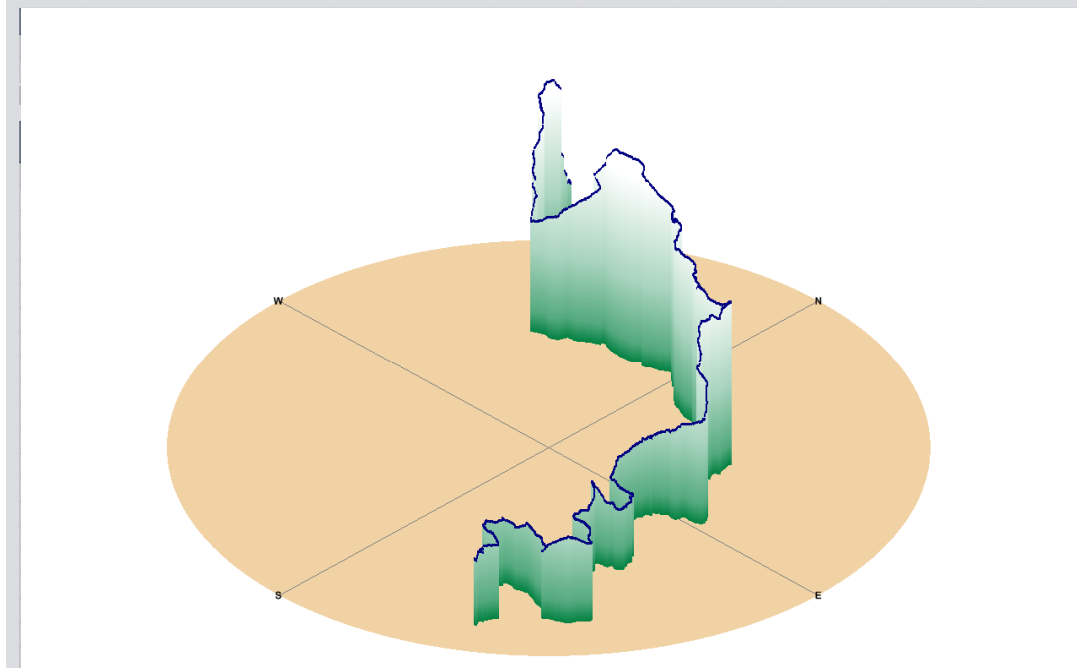
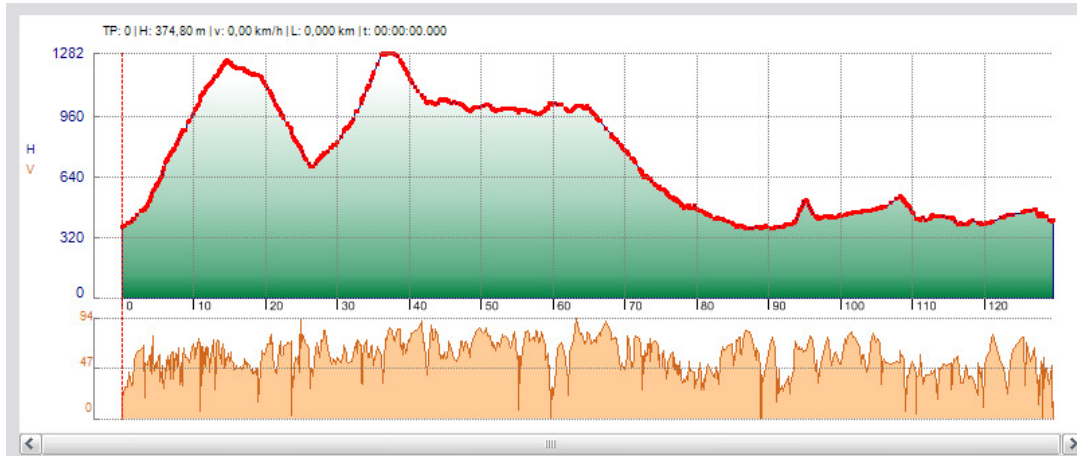


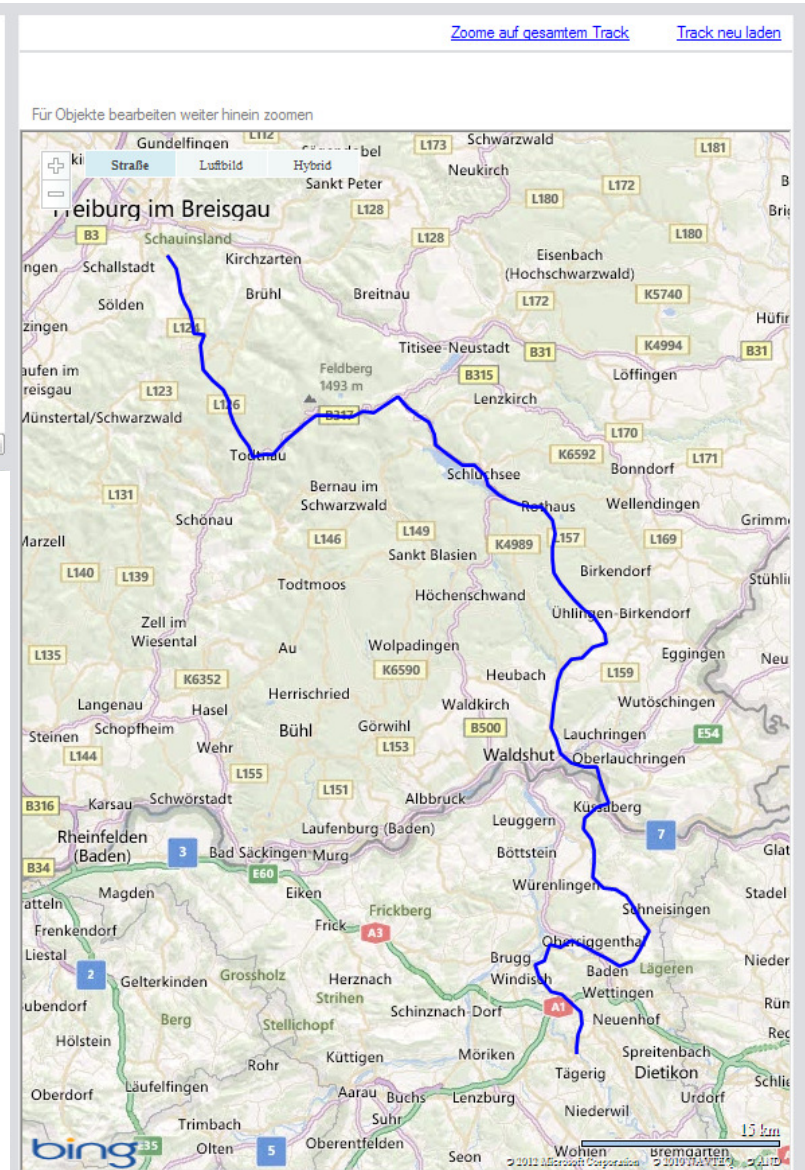
# Prolog: Freiburg - Mellingen (08.07.2012)



Track: 08.07.2012 15:10, TP: 0 - 720, Länge: 129,629 km, Höhen: 0,00 - 1282,70 m, Startzeit: 08.07.2012 12:39:10,000, Geschwindigkeit: 30,83 km/h, Zeitraum: 04:12:15,999

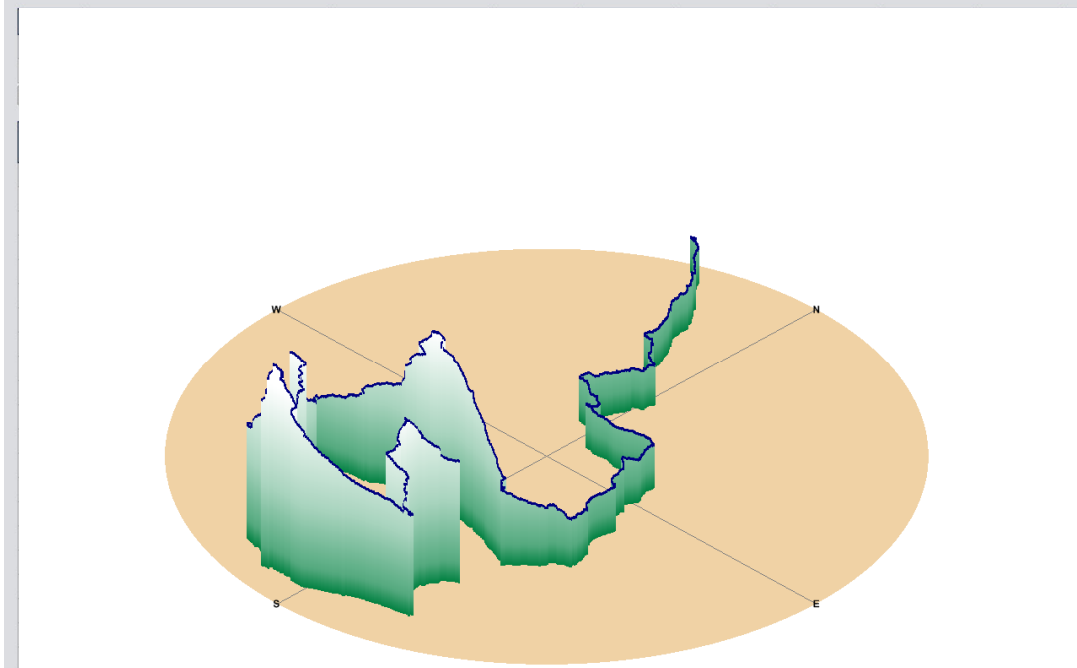
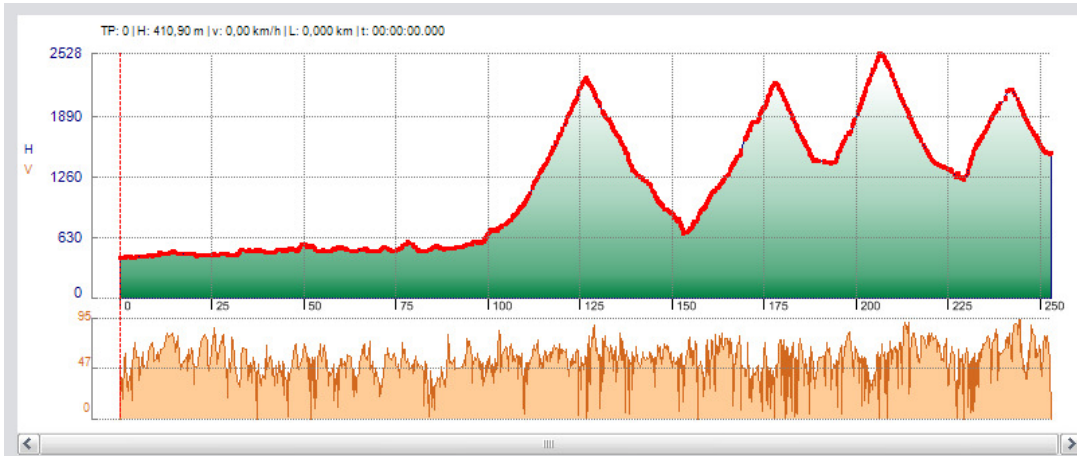
© grappa 2012

Tracks ges.: 1 Punkte ges.: 721 Punkte Track: 721 Track: 08.07.2012 15:10

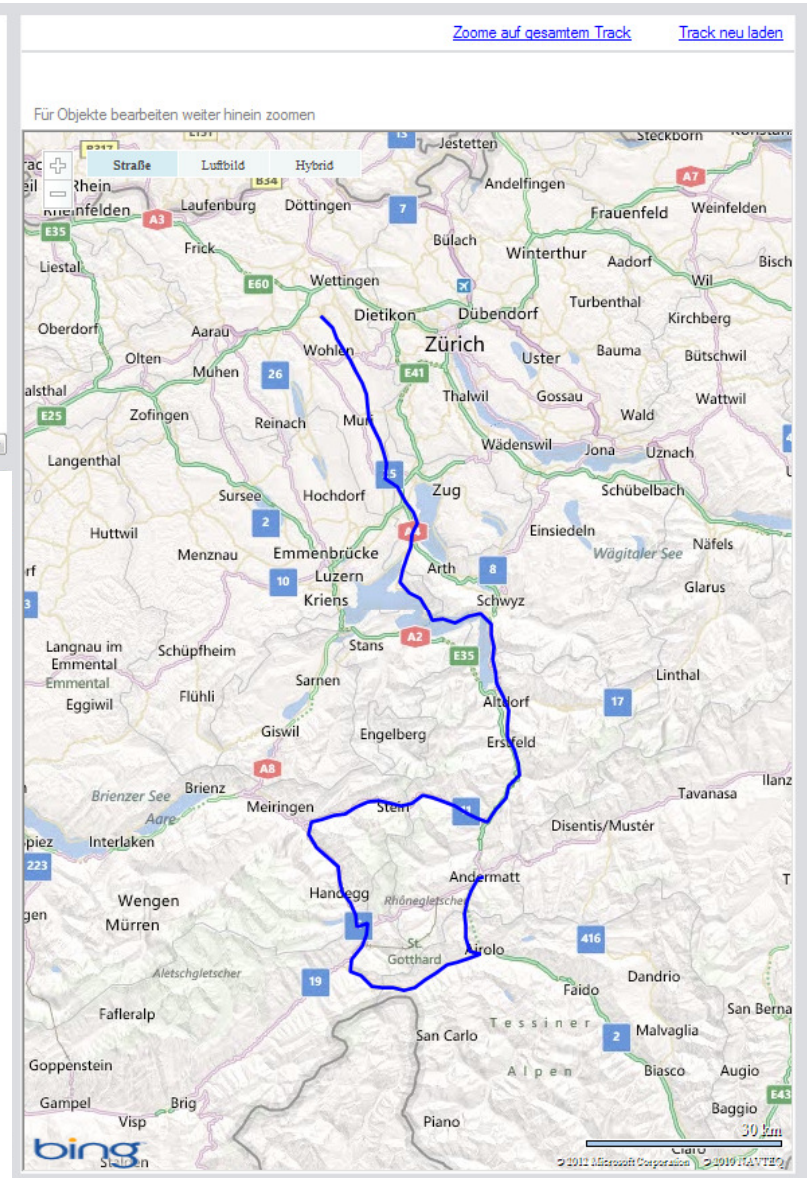


Einheiten: Metrisch | Strecken: Ebene

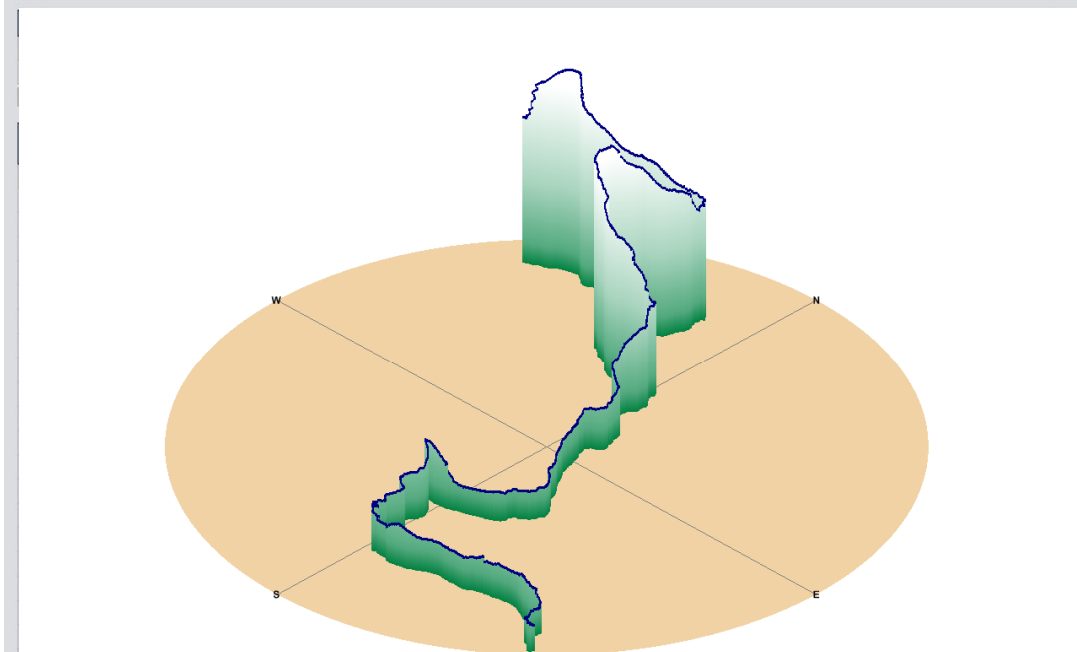
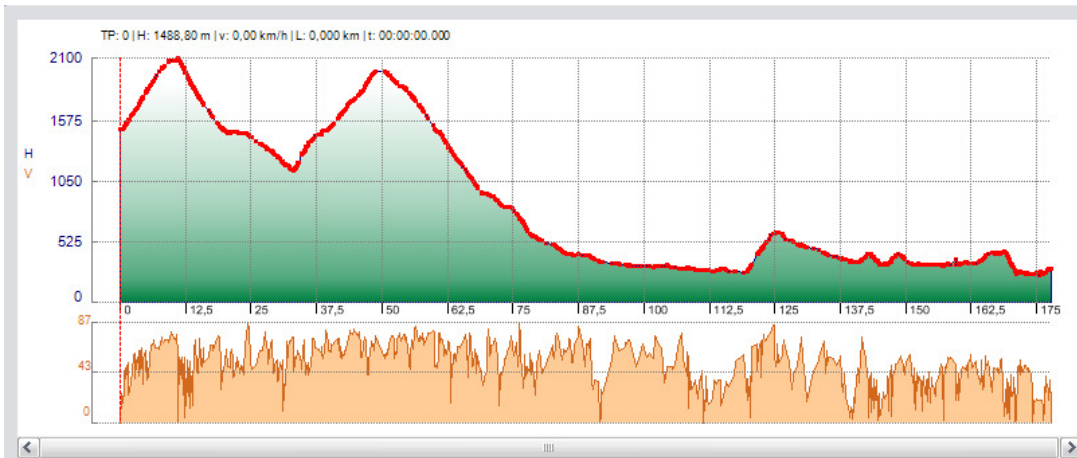
# Mellingen - Andermatt (09.07.2012)



© grappa 2012  
Track: 09.07.2012 16:46 | TP: 0 - 1391 | Länge: 252,928 km | Höhen: 0,00 - 2528,90 m | Startzeit: 09.07.2012 09:14:48.999 | Geschwindigkeit: 15,91 km/h | Zeitraum: 15:53:43.998

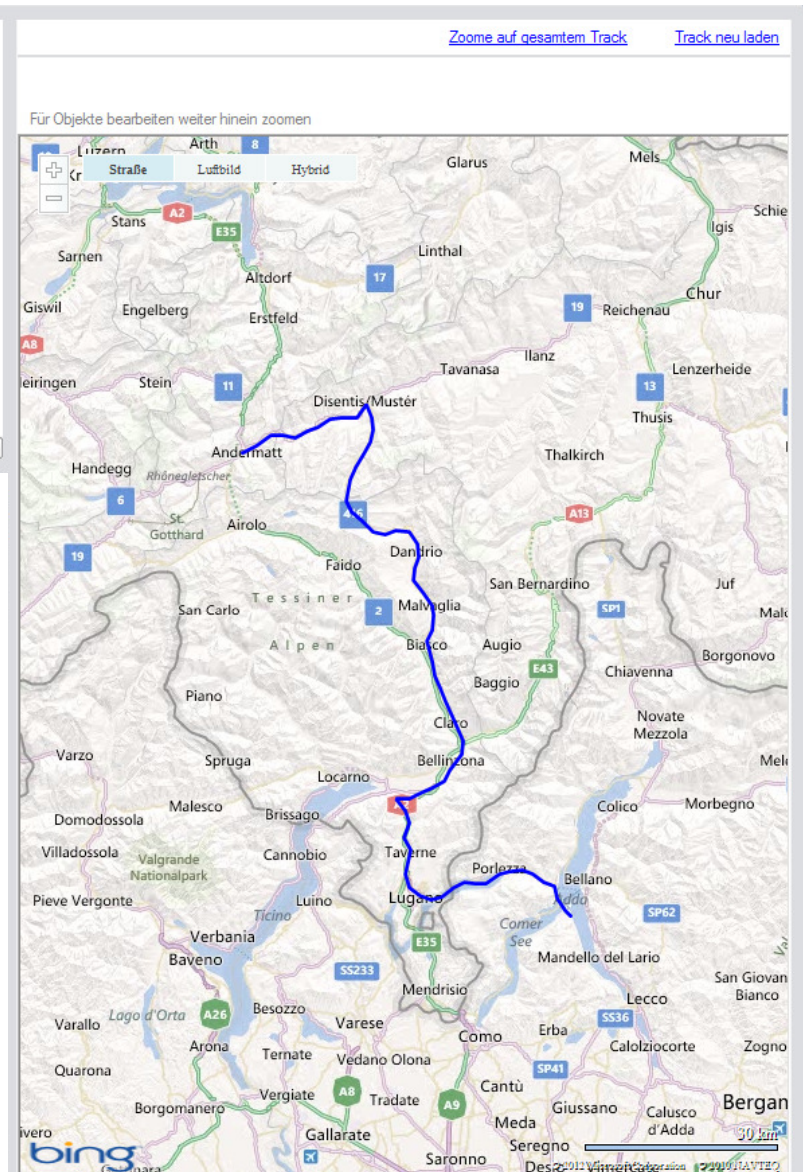


# Andermatt - Bellagio (10.07.2012)



Track: 10.07.2012 13:37, TP: 0 - 847, Länge: 177,786 km, Höhen: 0,00 - 2100,20 m, Startzeit: 10.07.2012 09:21:00,999, Geschwindigkeit: 24,70 km/h, Zeitraum: 07:11:56,000

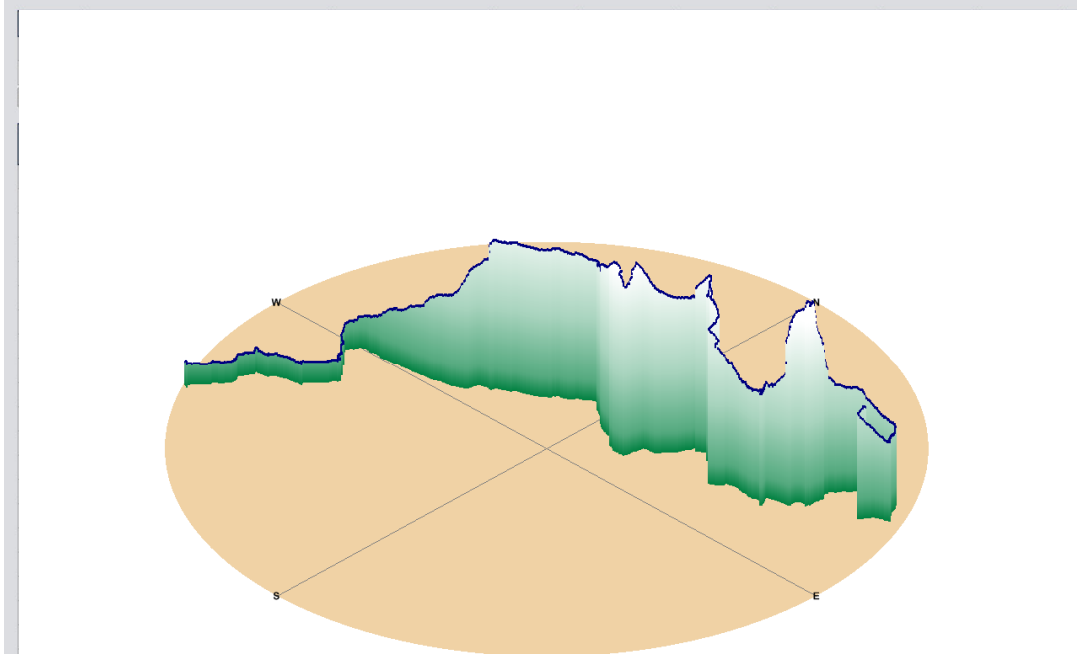
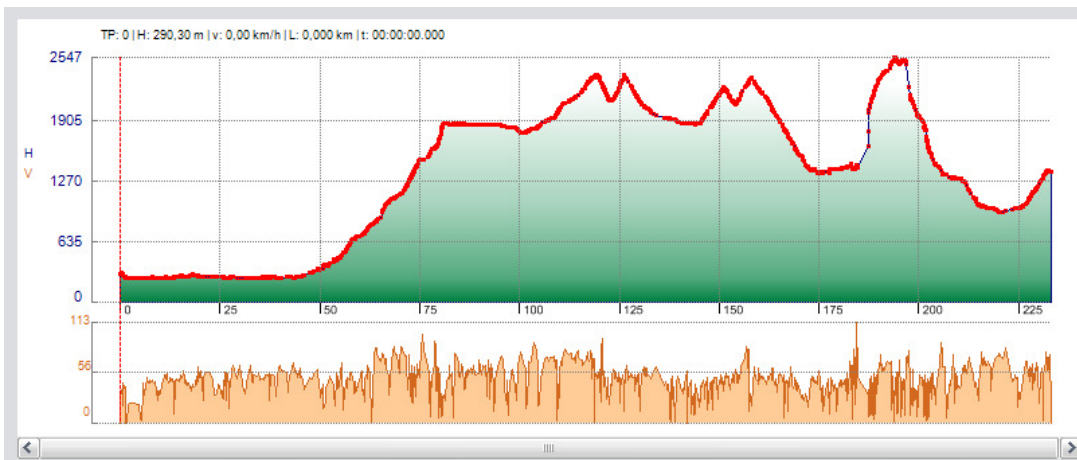
© grappa 2012



Tracks ges.: 1 Punkte ges.: 848 Punkte Track: 848 Track: 10.07.2012 13:37

Einheiten: Metrisch Strecken: Ebene

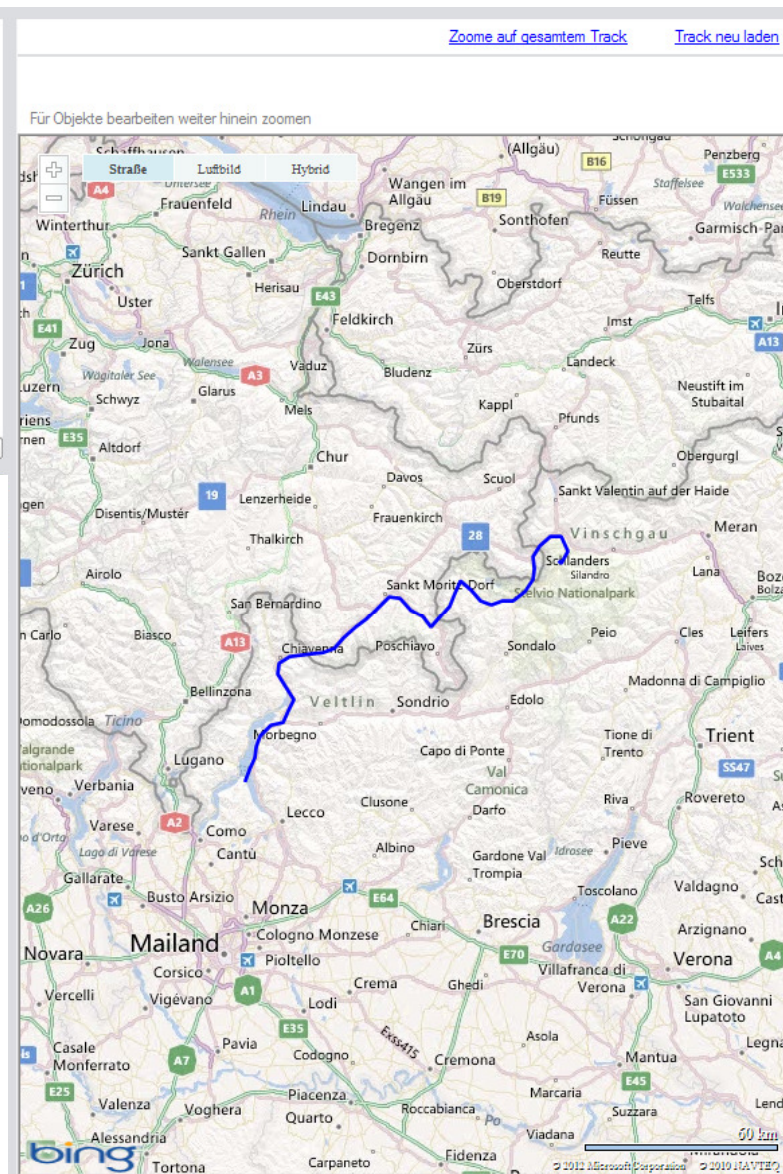
# Bellagio – Stelvio (11.07.2012)



Track: 11.07.2012 14:11 | TP: 0 - 1204 | Länge: 233,167 km | Höhen: 0,00 - 2547,90 m | Startzeit: 11.07.2012 09:05:35.999 | Geschwindigkeit: 30,63 km/h | Zeitraum: 07:36:42.000

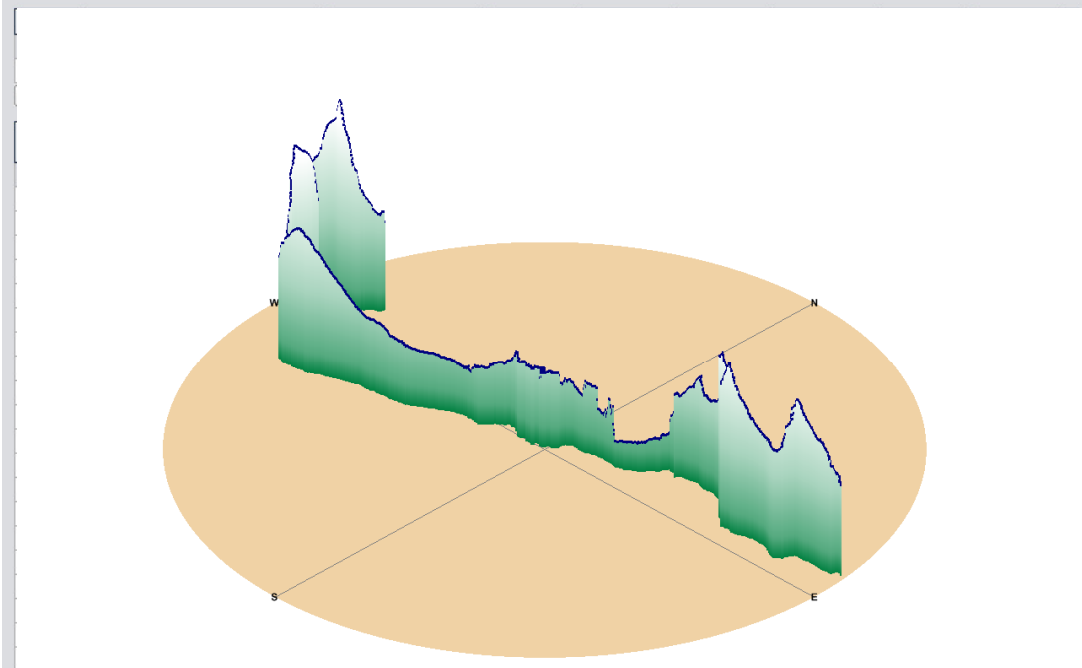
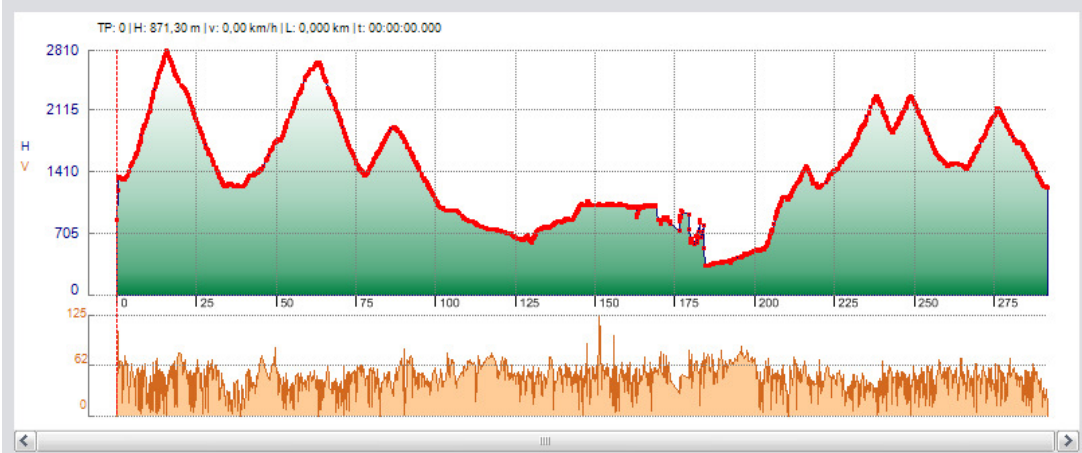
© grappa 2012

Tracks ges.: 1 | Punkte ges.: 1205 | Punkte Track: 1205 | Track: 11.07.2012 14:11



Einheiten: Metrisch | Strecken: Ebene

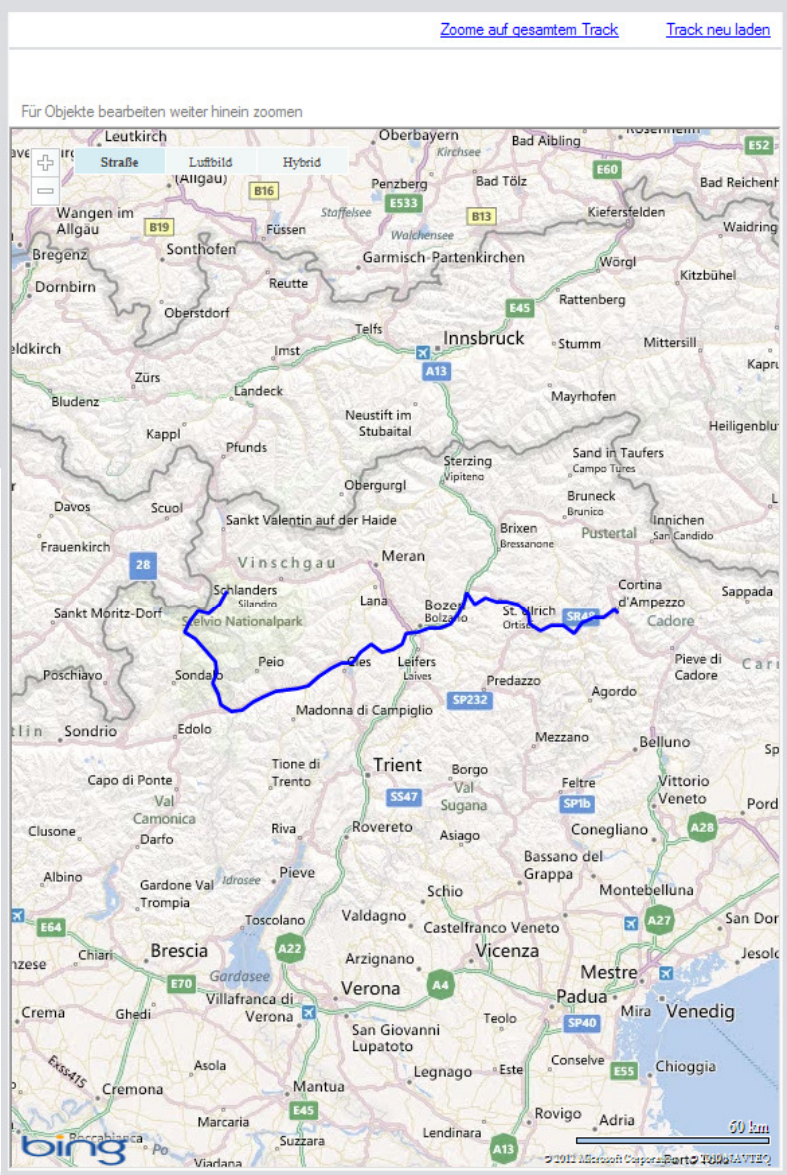
# Stelvio – Cortina D'Ampezzo (12.07.2012)



Track: 12.07.2012 16:15 , TP: 0 - 1984 , Länge: 291,880 km , Höhen: 0,00 - 2810,60 m , Startzeit: 12.07.2012 08:57:02,909 , Geschwindigkeit: 30,44 km/h , Zeitraum: 09:35:16,090

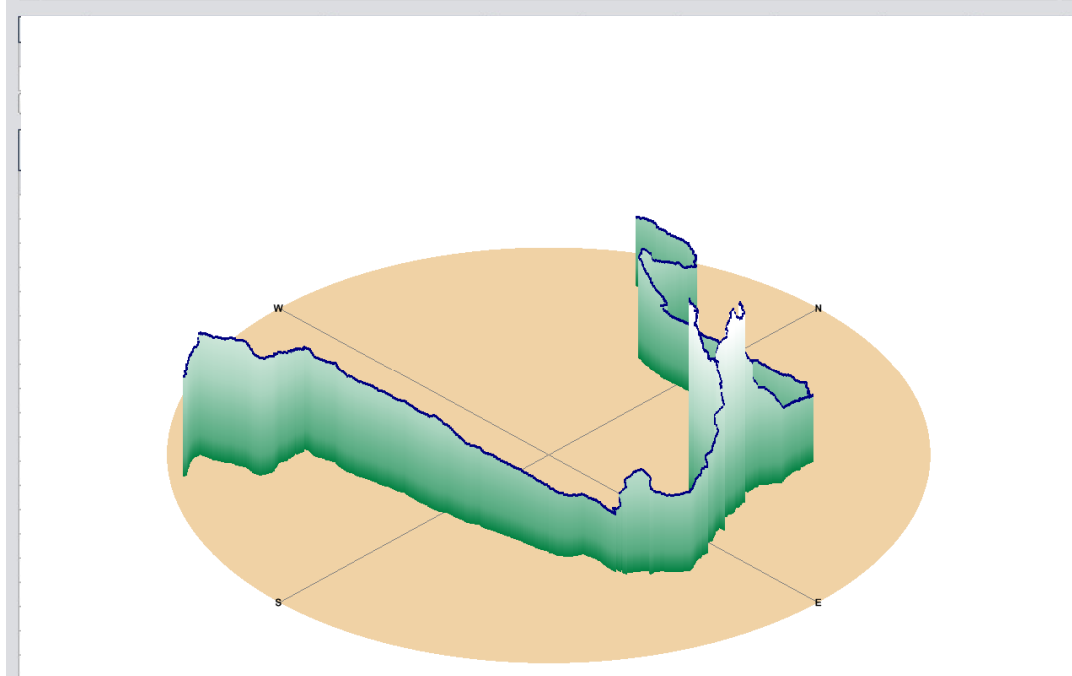
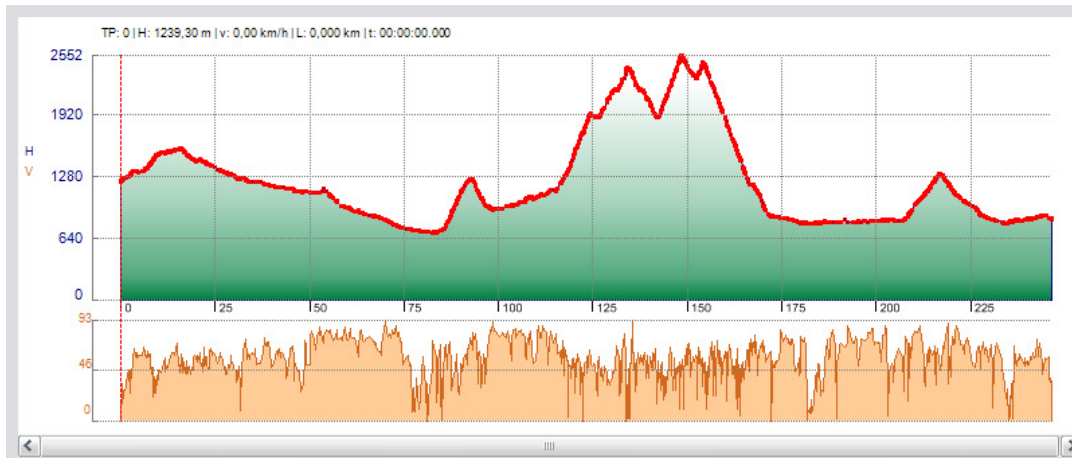
© grappa 2012

Tracks ges.: 1 Punkte ges.: 1985 Punkte Track: 1985 Track: 12.07.2012 16:15



Einheiten: Metrisch Strecken: Ebene

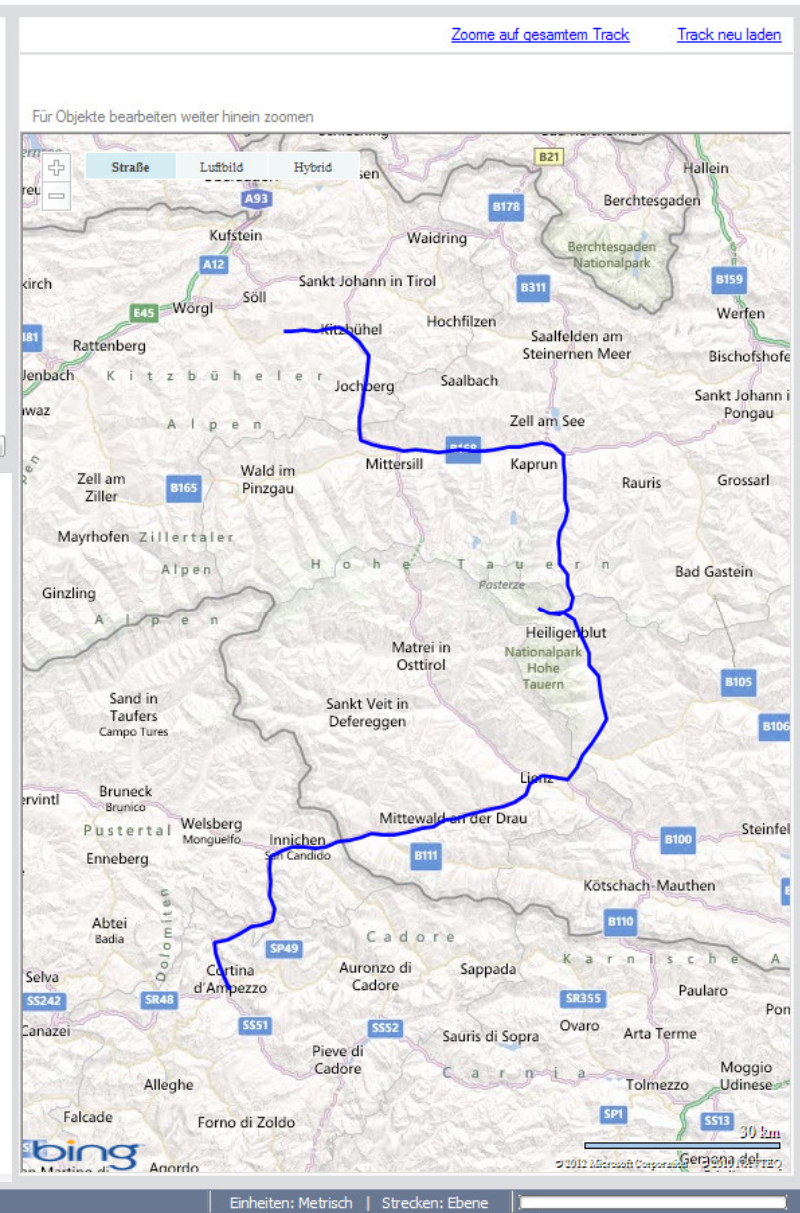
# Cortina D'Ampezzo – Brixen im Thale (13.07.2012)



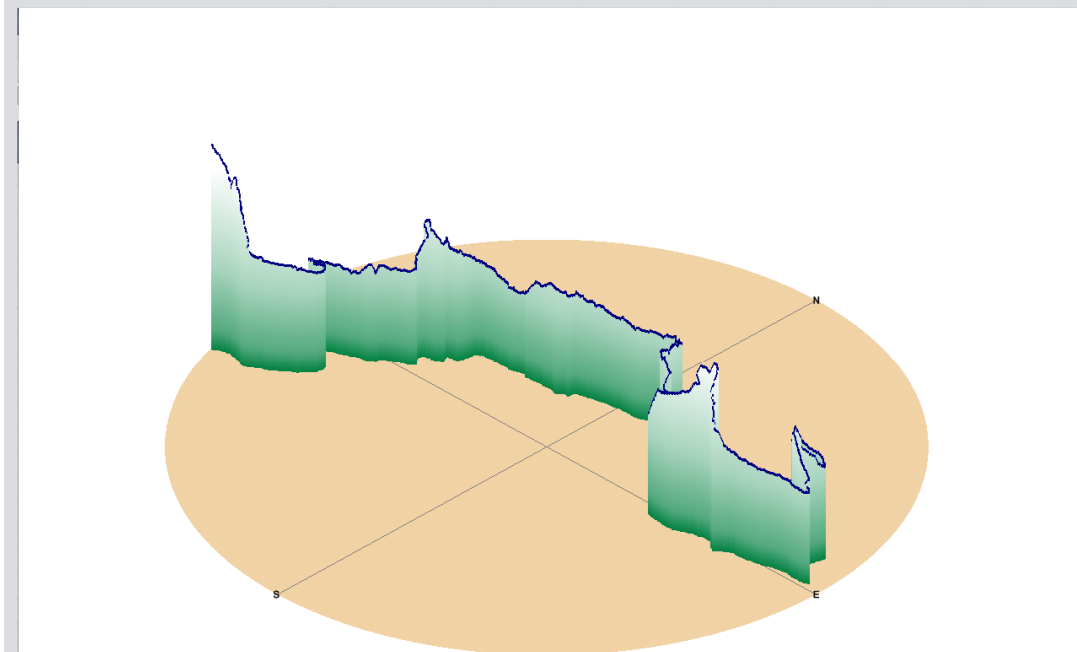
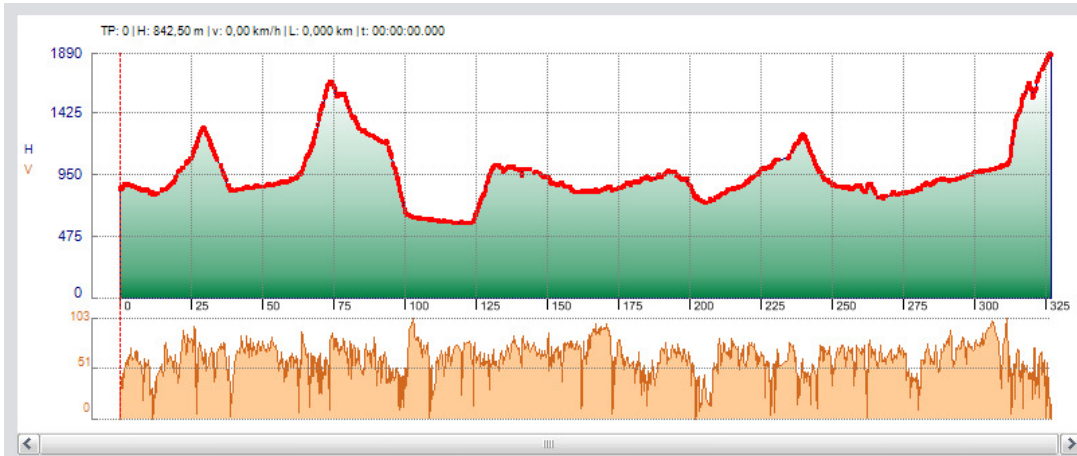
Track: 13.07.2012 19:22 , TP: 0 - 1175 , Länge: 246,515 km , Höhen: 0,00 - 2552,20 m , Startzeit: 13.07.2012 09:03:27.564 , Geschwindigkeit: 23,07 km/h , Zeitraum: 10:41:10.436

© grappa 2012

Tracks ges.: 1 Punkte ges.: 1176 Punkte Track: 1176 Track: 13.07.2012 19:22



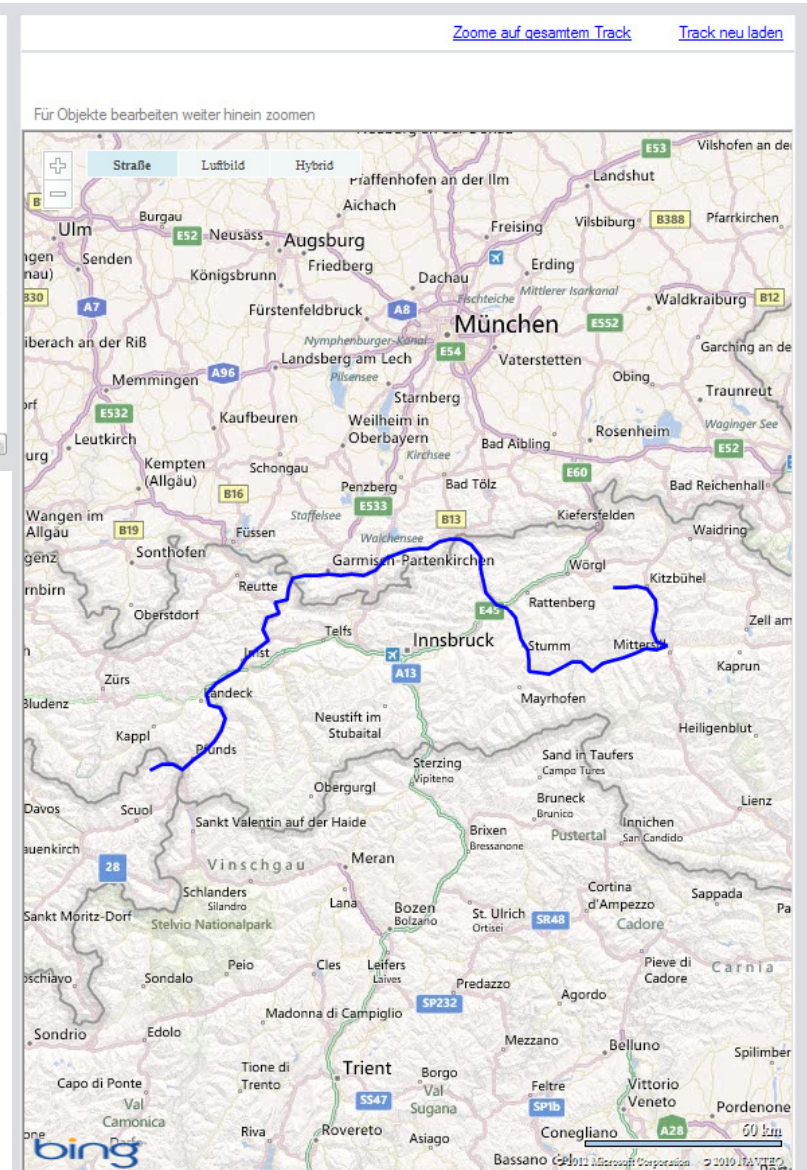
# Brixen im Thale - Samnaun (14.07.2012)



Track: 14.07.2012 14:33, TP: 0 - 1476, Länge: 326,884 km, Höhen: 0,00 - 1890,70 m, Startzeit: 14.07.2012 09:14:37,999, Geschwindigkeit: 39,23 km/h, Zeitraum: 08:19:55,000

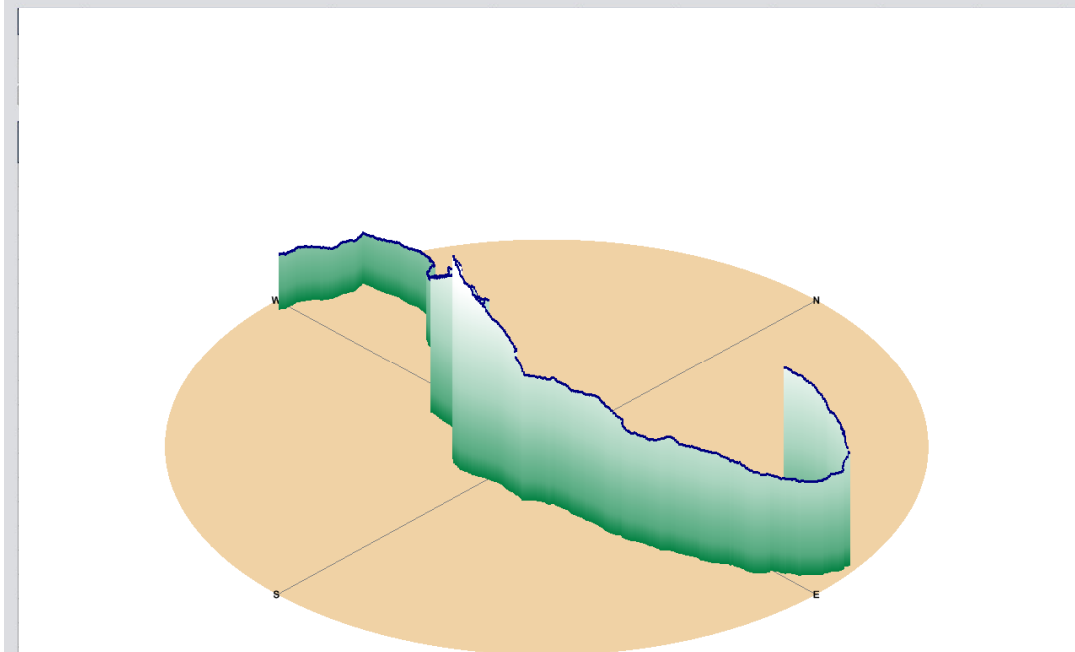
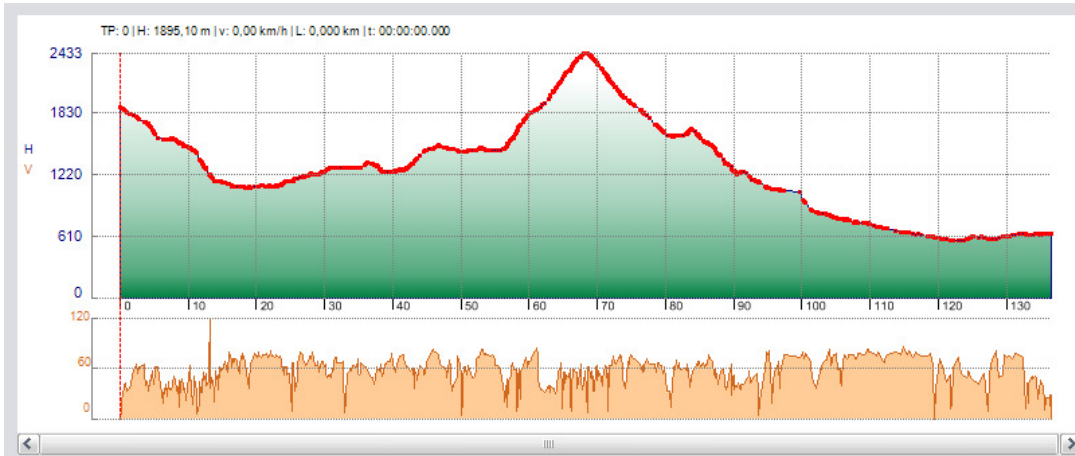
© grappa 2012

Tracks ges.: 1 Punkte ges.: 1477 Punkte Track: 1477 Track: 14.07.2012 14:33



Einheiten: Metrisch Strecken: Ebene

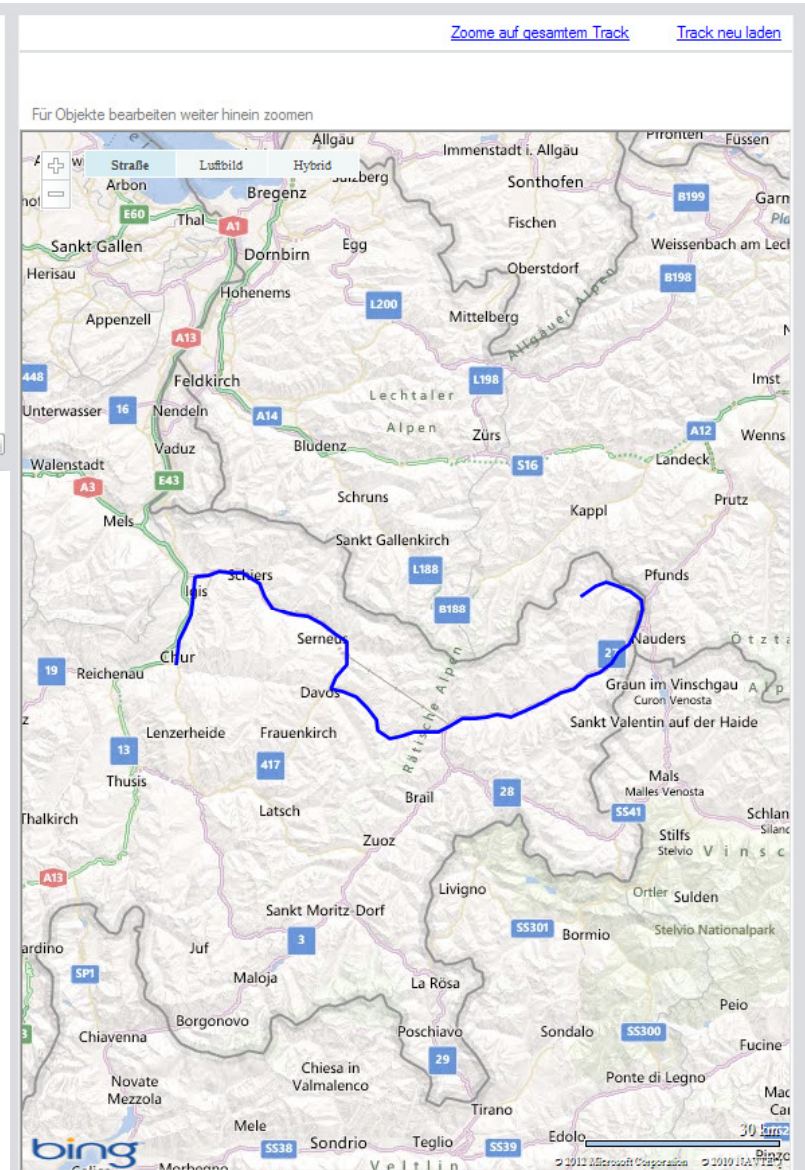
# Samnaun - Chur (15.07.2012)



Track: 15.07.2012 9:37, TP: 0 - 709, Länge: 136,592 km, Höhen: 0,00 - 2433,70 m, Startzeit: 15.07.2012 09:37:58,274, Geschwindigkeit: 46,55 km/h, Zeitraum: 02:56:02,726

© grappa 2012

Tracks ges.: 1 Punkte ges.: 710 Punkte Track: 710 Track: 15.07.2012 9:37



Einheiten: Metrisch Strecken: Ebene